



State Transportation Board Meeting

April 21, 2022



- Roll Call
- Invocation
- Pledge of Allegiance
- Welcome Remarks
- Approval of Minutes



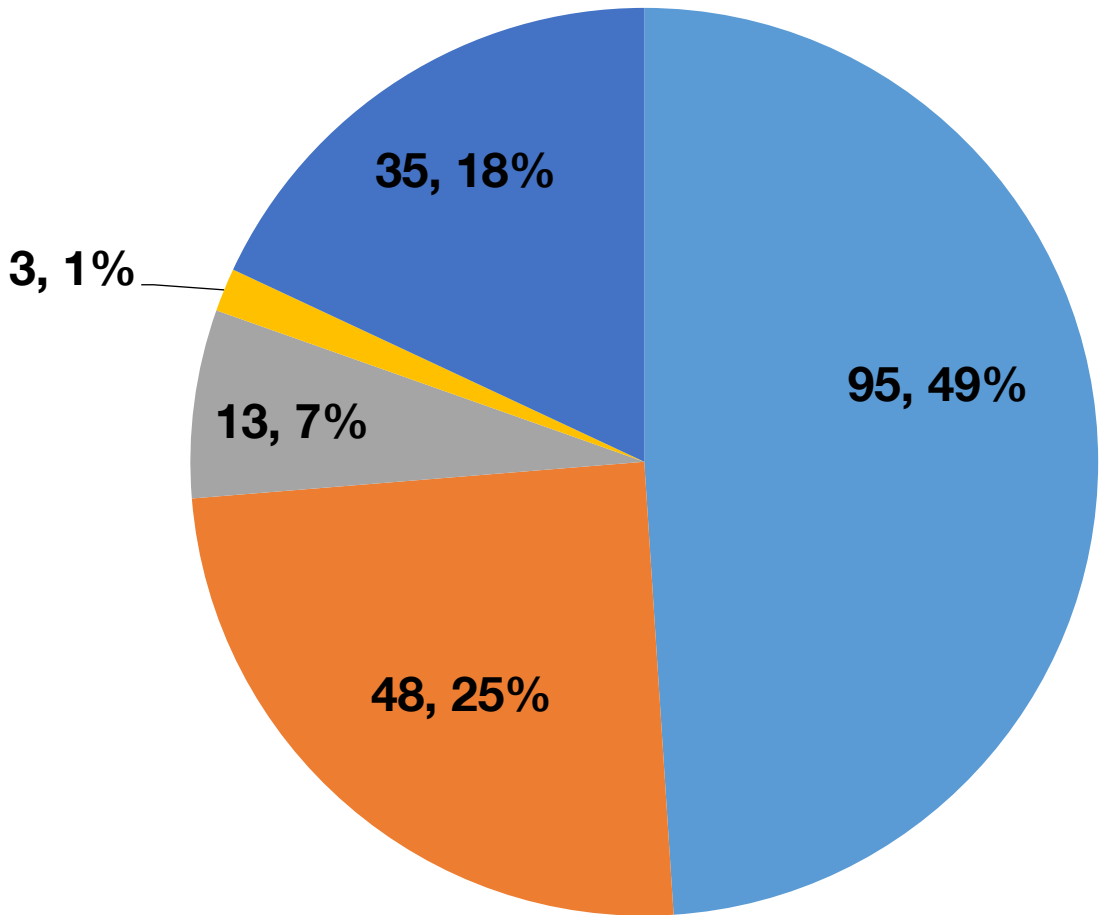


May 2022 Letting Report

Albert V. Shelby, III
Director of Program Delivery
April 21, 2022



Fiscal Year 2022 Letting Report Number of Projects Let in FY 2022 (Contractor Low Bid Award Data)



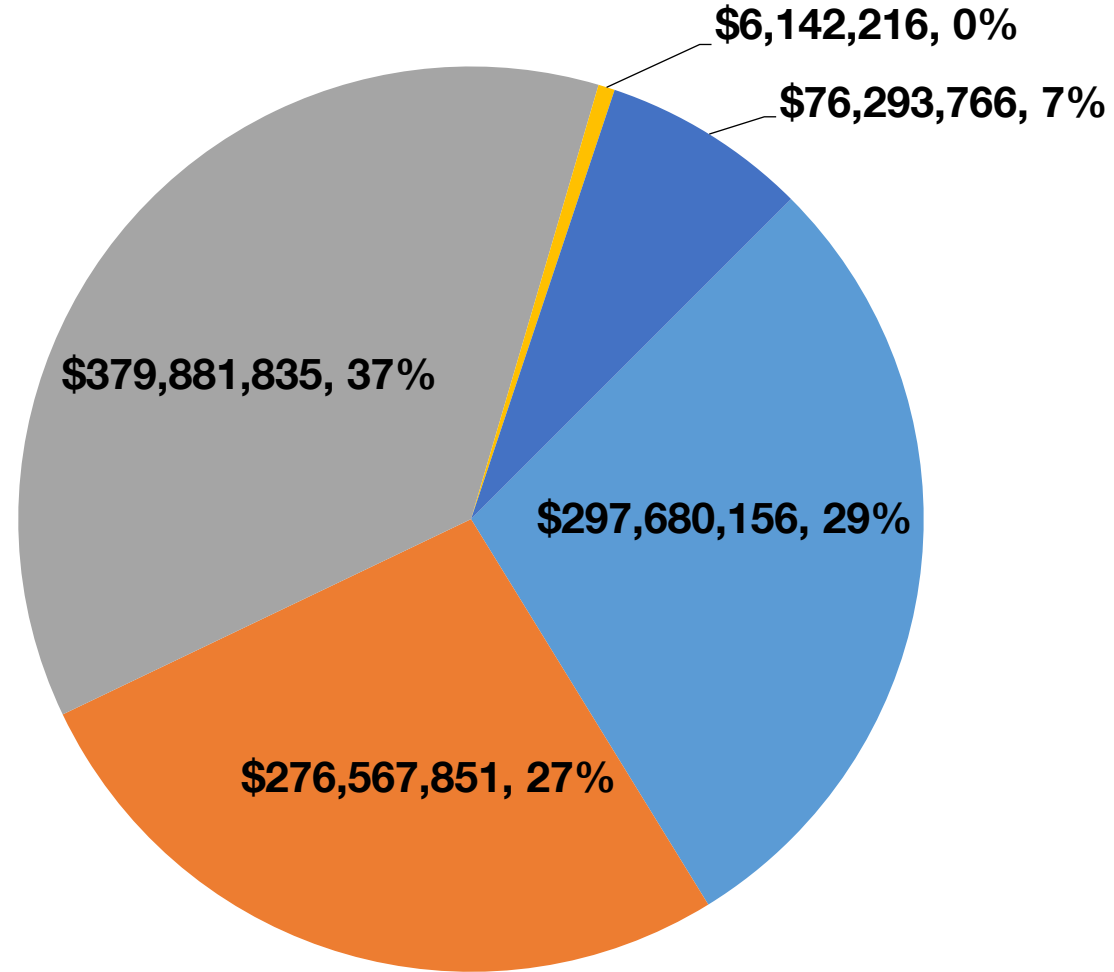
Total = 194

GDOT & Local Lets

- Maintenance
- Bridges
- Roads
- Enhancements
- Safety

*As of March 31, 2022
Source Bidding Administration*

Fiscal Year 2022 Letting Report Dollar Amount of Projects Let in FY 2022 (Contractor Low Bid Award Data)



Total = \$1,036,565,824

GDOT & Local Lets

- Maintenance
- Bridges
- Roads
- Enhancement
- Safety

*As of March 31, 2022
Source Bidding Administration*

March 2022 Letting Results

Summary	Presented to GDOT Board (Includes Adjustments)	Low Bid (Awarded to Contractor)	Low Bid w/Adjustments (Total Project Obligation)
GDOT Let (Project Count)	30	28	28
GDOT Let (Dollars)	\$110,367,689	\$124,457,615	\$132,467,289
Local Let	\$25,767,086	NA	NA

*Low Bid Award Amount includes the Deferred and Awarded projects.
Does not include Engineering and Inspection, Utilities, Liquid AC, Incentives, LMIG and Rejected projects.

GDOT and Local Let Projects

May 2022 Letting

GDOT and Local Let Projects May 2022 Letting

Project ID	Description	Primary County	Primary Work Type	Congressional District	Project Let By	Project Sponsor
0017312	CR 331/TEN MILE CHURCH ROAD @ TEN MILE CREEK	Bacon	Bridges	001	DOT	GDOT
M006213	SR 26 FROM E OF CS 446/WILKE ST TO E OF CS 771/BOURNE AVE	Chatham	Resurface & Maintenance	001	DOT	GDOT
M006080	SR 303 FROM S OF WEST FANCY BLUFF ROAD TO N OF SCOUTEN LANE	Glynn	Resurface & Maintenance	001	DOT	GDOT
M006212	SR 119 FROM N OF 15TH STREET/AIRPORT ROAD TO S OF SR 144	Liberty	Resurface & Maintenance	001	DOT	GDOT
M006279	SR 253 SPUR FROM SR 253 TO SR 38 IN BAINBRIDGE	Decatur	Resurface & Maintenance	002	DOT	GDOT
0013752	SR 377 @ HOG #635346H IN AMERICUS	Sumter	Bridges	002	DOT	GDOT
0013930	SR 54 @ SHOAL CREEK 4.4 MI N OF TURIN	Coweta	Bridges	003	DOT	GDOT
322250-	SR 1/US 27/LAGRANGE FM AUBURN ST TO SR 219/MORGAN ST	Troup	Widening	003	DOT	GDOT
M006058	I-20 FM 0.25 MI W OF COLUMBIA DRIVE TO ROCKDALE COUNTY LINE	DeKalb	Resurface & Maintenance	004, 005	DOT	GDOT
M006178	SR 8 FROM DEKALB COUNTY LINE TO CR 7238/RONALD REAGAN PKWY	Gwinnett	Resurface & Maintenance	004, 007	DOT	GDOT

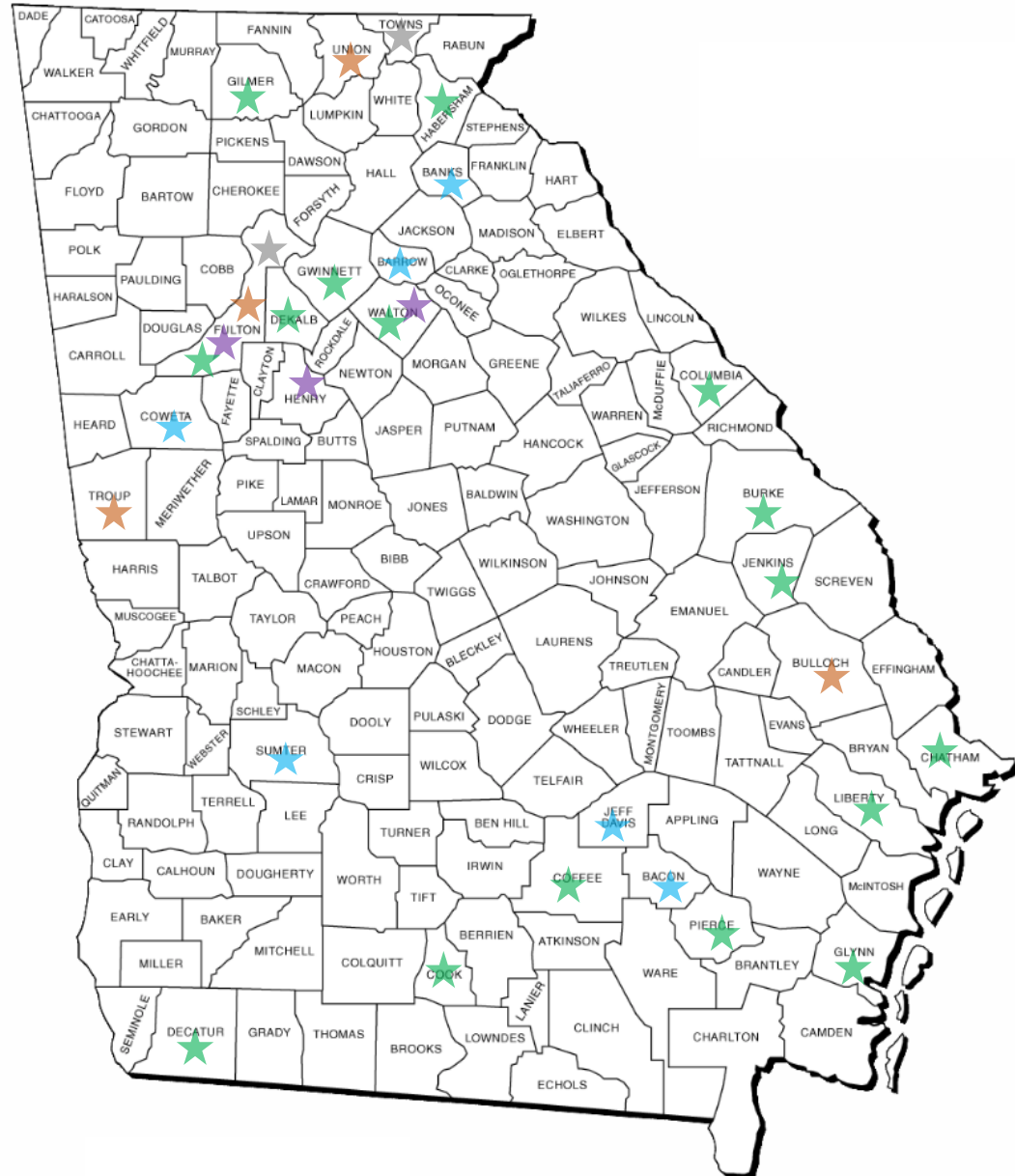
GDOT and Local Let Projects May 2022 Letting

Project ID	Description	Primary County	Primary Work Type	Congressional District	Project Let By	Project Sponsor
0015318	SR 3/US 41 & SR 8 @ NORTH AVE & @ LAMBERT STREET IN ATLANTA	Fulton	Operational Improvement	005	DOT	GDOT
M006325	SR 42 FROM N OF CS 2096/WADE STREET TO DEKALB COUNTY LINE	Fulton	Resurface & Maintenance	005	DOT	GDOT
0017130	I-285 WB AUX LANE EXT FM SR 9 TO RIVERSIDE DR; INC MT VERNON	Fulton	Auxiliary Lanes	006, 011	DOT	GDOT
0015532	SR 51 @ HUDSON RIVER IN HOMER	Banks	Bridges	009	DOT	GDOT
M006224	SR 2/SR 515 FM S OF MADDOX DRIVE TO N OF OLD NORTHCUTT ROAD	Gilmer	Resurface & Maintenance	009	DOT	GDOT
M006183	SR 384 FROM SR 365/HABERSHAM TO SR 115/WHITE	Habersham	Resurface & Maintenance	009	DOT	GDOT
0017462	SR 2/SR 515 TROUT STREAM RESTORATION	Towns	Water Pollution Mitig.	009	DOT	GDOT
122900-	SR 2/SR 515 FM YOUNG HARRIS ST/UNION TO TIMBERLINE DR/TOWNS	Union	Widening	009	DOT	GDOT
0013819	SR 82 @ MIDDLE OCONEE RIVER 5 MI NE OF STATHAM	Barrow	Bridges	009, 010	DOT	GDOT
0013697	SR 81 @ CR 434/JACKSON LAKE ROAD/CR 656/SNAPPING SHOALS ROAD	Henry	Roundabout	010	DOT	GDOT

GDOT and Local Let Projects May 2022 Letting

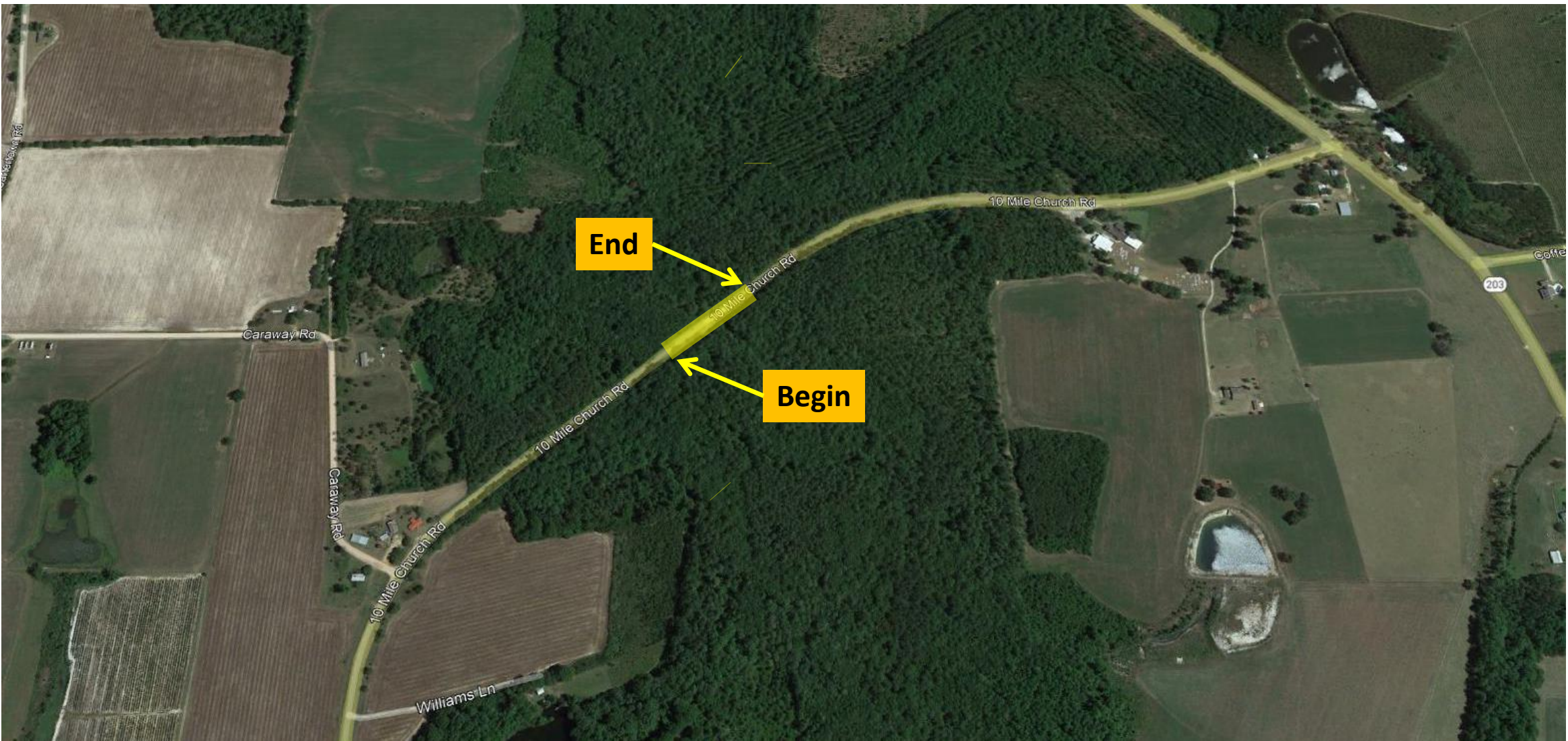
Project ID	Description	Primary County	Primary Work Type	Congressional District	Project Let By	Project Sponsor
0015678	SR 10BU @ SR 10	Walton	Ramp	010	DOT	GDOT
M006271	SR 81 FROM SR 10/WALTON TO SR 316/BARROW	Walton	Resurface & Maintenance	010	DOT	GDOT
M006136	SR 47 FROM MCDUFFIE COUNTY LINE TO I-20	Columbia	Resurface & Maintenance	010, 012	DOT	GDOT
0015997	PATH 400 TRAIL EXTENSION FROM WIEUCA ROAD TO LORIDANS DRIVE	Fulton	Multi-use Trail	011	LOC	Atlanta
0017189	VETERANS MEMORIAL PKWY CONN FM SR 63 BYPASS TO LANIER DRIVE	Bulloch	Roadway Project	012	LOC	Statesboro
M006237	SR 121/US 25 FM JENKINS COUNTY LINE TO 0.09 MI S OF SR 24	Burke	Resurface & Maintenance	012	DOT	GDOT
0017314	CR 293/BELL TELEPHONE ROAD @ WHITEHEAD CREEK	Jeff Davis	Bridges	012	DOT	GDOT
M006236	SR 23/US 25 FROM SR 67 TO N OF CS 503/FLORIDA AVE	Jenkins	Resurface & Maintenance	012	DOT	GDOT

May 2022 Projects Throughout Georgia



- ★ Bridges
- ★ Roads
- ★ Enhancements
- ★ Maintenance
- ★ Safety

CR 331/TEN MILE CHURCH ROAD @ TEN MILE CREEK Bridge Replacement Project in Bacon County Congressional District 1



**CR 331/TEN MILE CHURCH ROAD @ TEN MILE CREEK
Bridge Replacement Project in Bacon County
Congressional District 1 (Continued)**



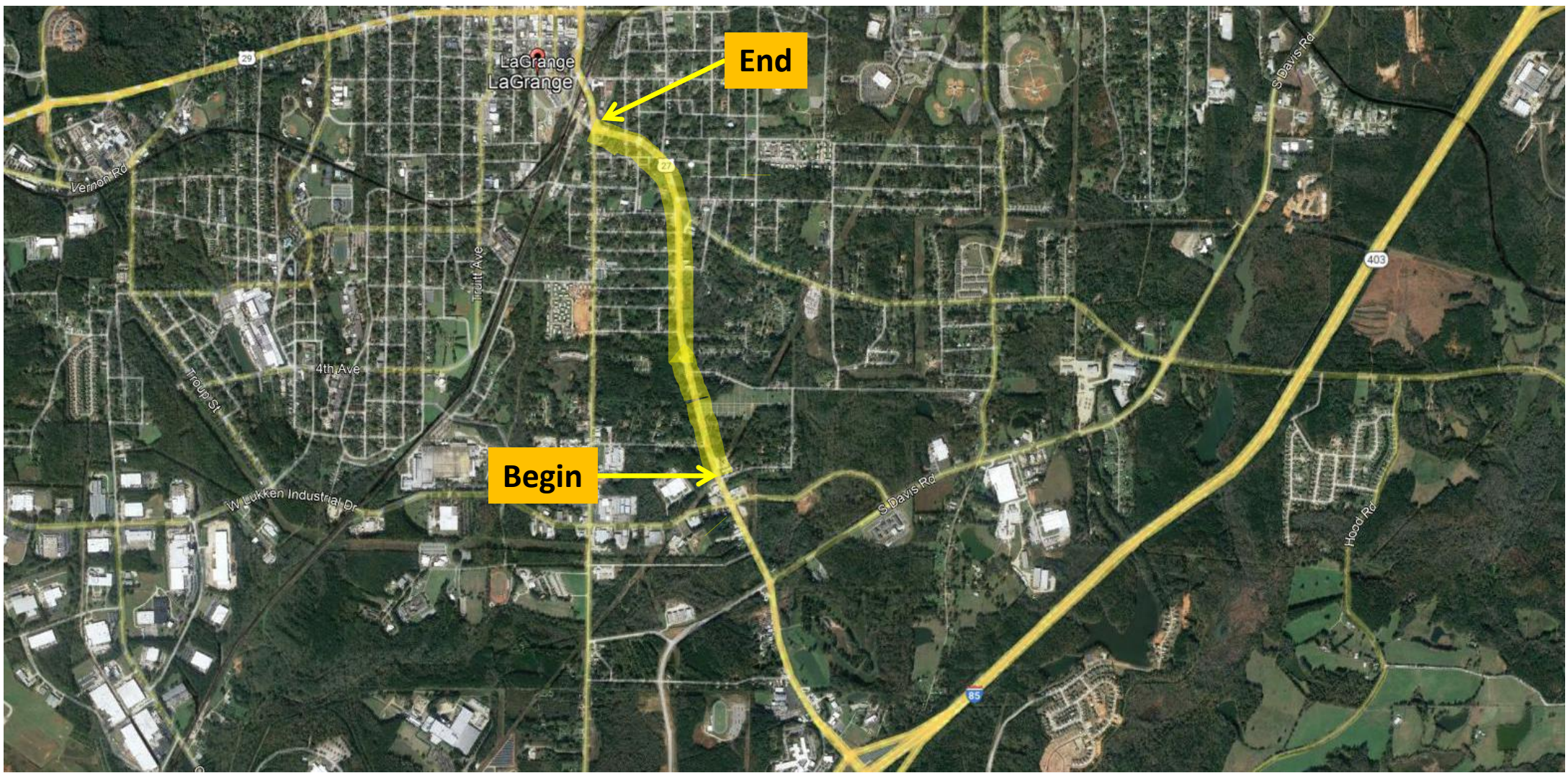
SR 377 @ HOG #635346H IN AMERICUS Bridge Replacement Project in Sumter County Congressional District 2



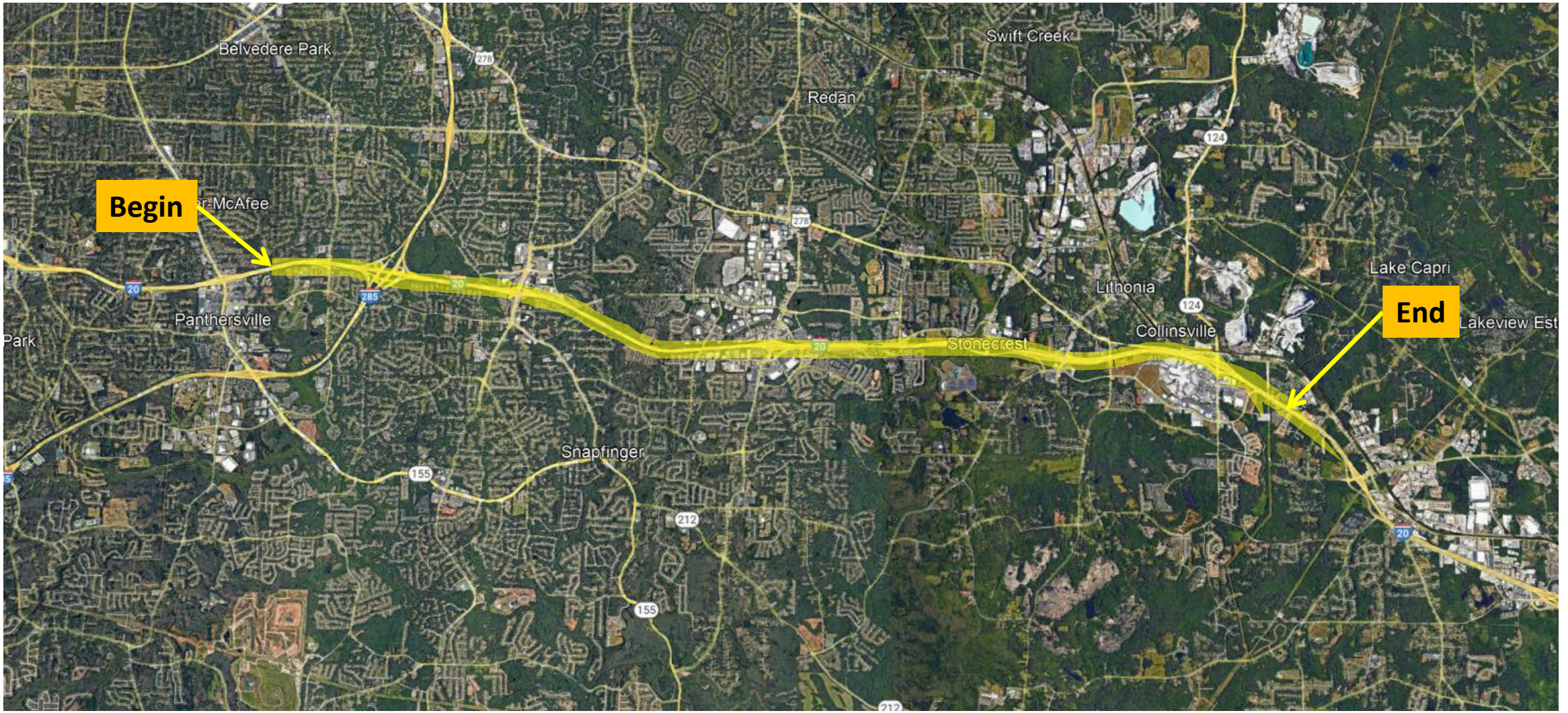
**SR 377 @ HOG #635346H IN AMERICUS
Bridge Replacement Project in Sumter County
Congressional District 2 (Continued)**



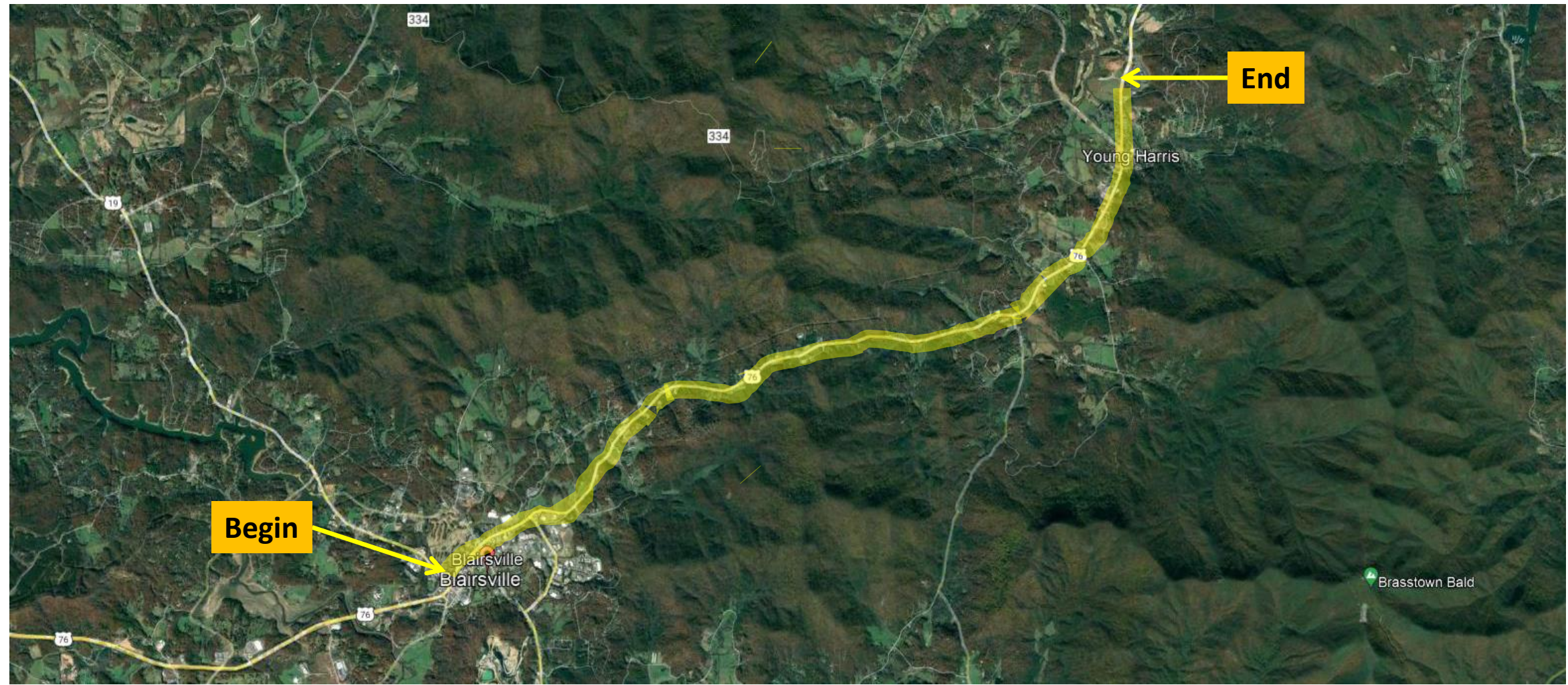
SR 1/US 27/LAGRANGE FM AUBURN ST TO SR 219/MORGAN ST Widening Project in Troup County Congressional District 3



I-20 FM 0.25 MI W OF COLUMBIA DRIVE TO ROCKDALE COUNTY LINE Resurfacing Project in DeKalb County Congressional Districts 4 and 5



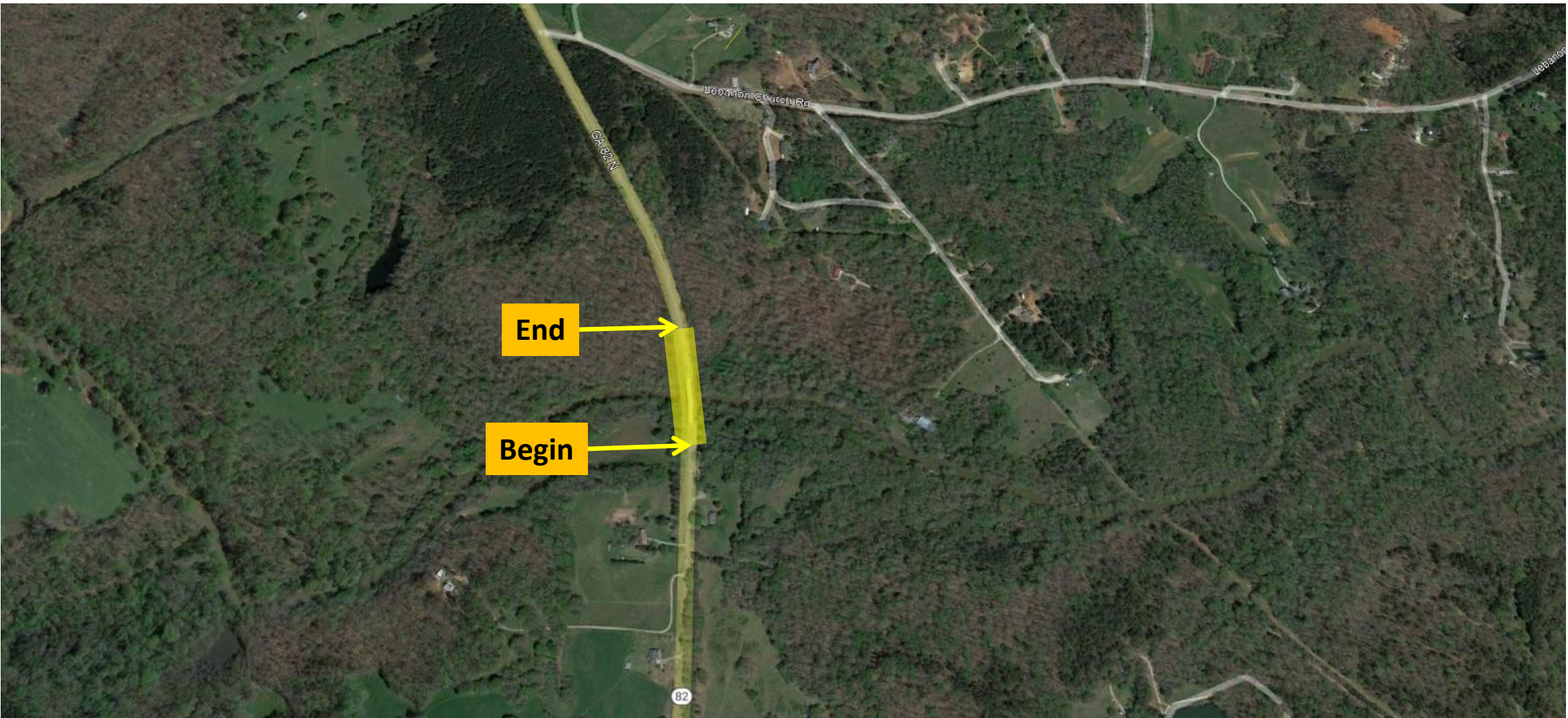
SR 2/SR 515 FM YOUNG HARRIS ST/UNION TO TIMBERLINE DR/TOWNS Widening Project in Towns and Union Counties Congressional District 9



SR 82 @ MIDDLE OCONEE RIVER 5 MI NE OF STATHAM

Bridge Replacement Project in Barrow and Jackson Counties

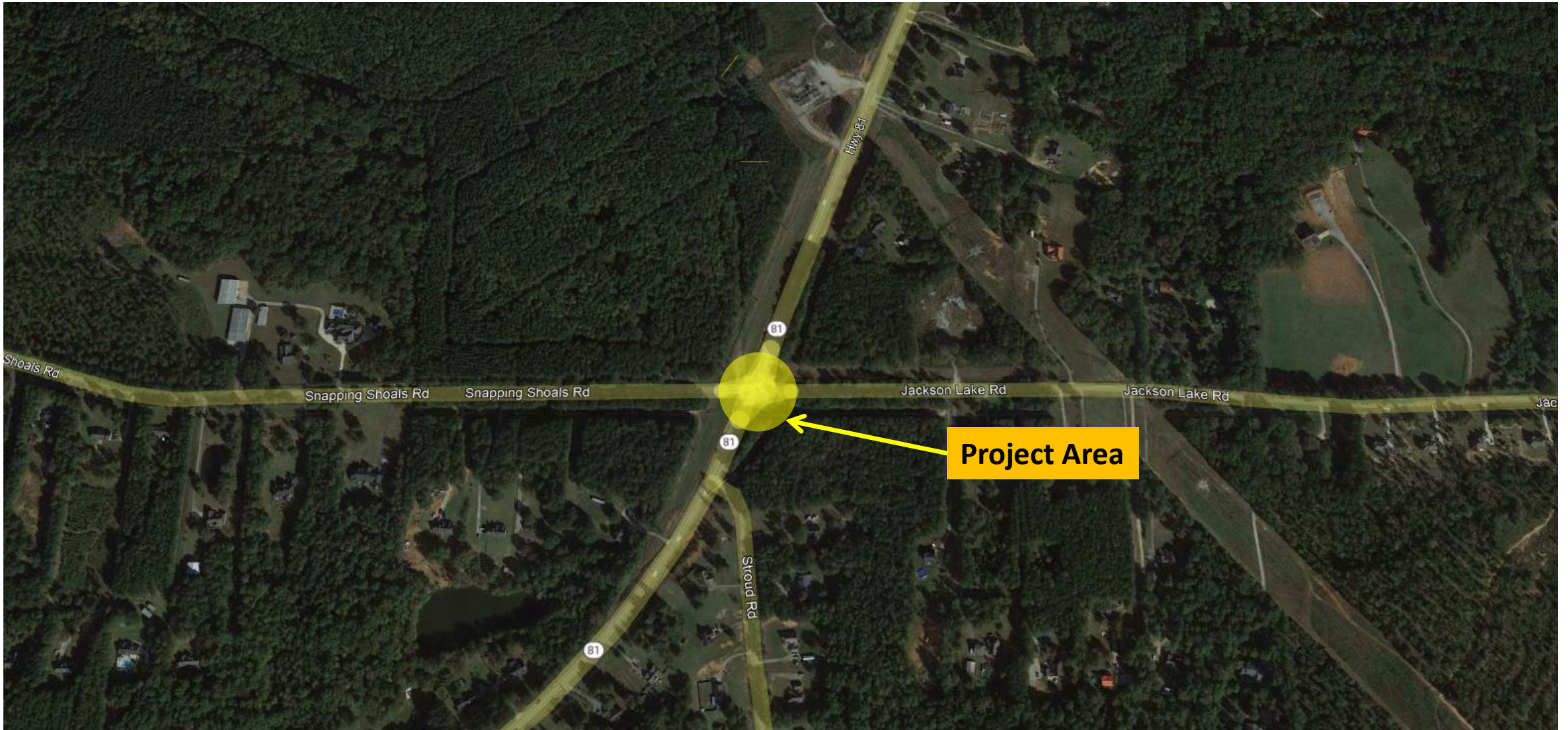
Congressional Districts 9 and 10



**SR 82 @ MIDDLE OCONEE RIVER 5 MI NE OF STATHAM
Bridge Replacement Project in Barrow and Jackson Counties
Congressional Districts 9 and 10 (Continued)**



SR 81 @ CR 434/JACKSON LAKE ROAD/CR 656/SNAPPING SHOALS ROAD Roundabout Project in Henry County Congressional District 10



PATH 400 TRAIL EXTENSION FROM WIEUCA ROAD TO LORIDANS DRIVE

Multi-use Trail Project in Fulton County

Congressional District 11



CR 293/BELL TELEPHONE ROAD @ WHITEHEAD CREEK Bridge Replacement Project in Jeff Davis County Congressional District 12



**CR 293/BELL TELEPHONE ROAD @ WHITEHEAD CREEK
Bridge Replacement Project in Jeff Davis County
Congressional District 12 (Continued)**

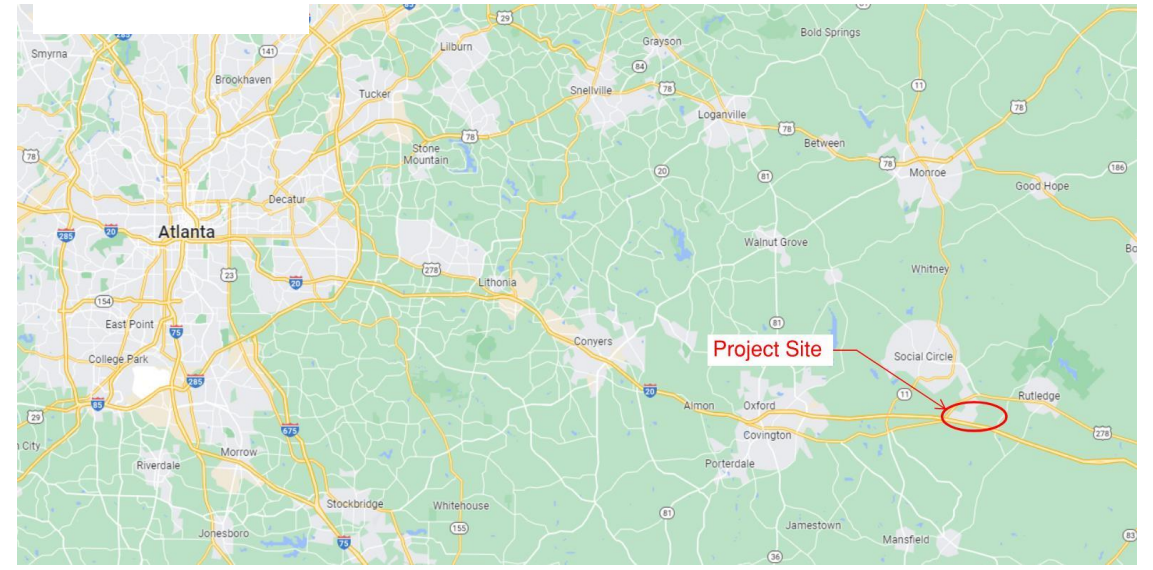
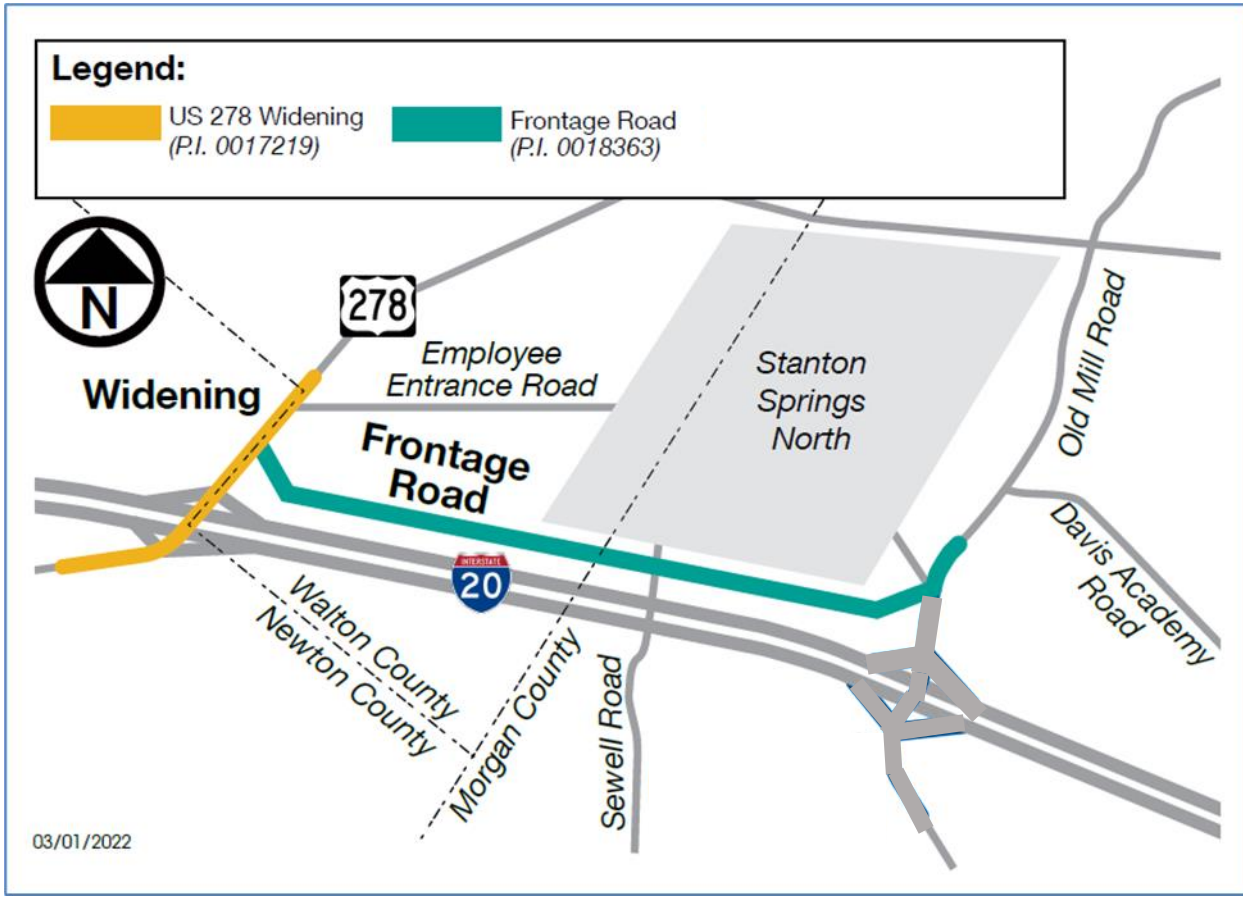


Additional Projects to be Advertised in May 2022 with a Future Let Date

GDOT Project Advertised only (not let) in May 2022

Project ID		Description	Primary County	Primary Work Type	Congressional District	Project Let By	Project Sponsor	Future Let Date
0017219	Ahmed, Kathe	SR 12 FROM WILLOW SPRINGS CHURCH RD TO SHIRE PKWY	Newton	Widening	010	DOT	GDOT	August 2022
0018363	Ahmed, Kathe	I-20 FRONTAGE ROAD FROM SR 12 TO CR 249/OLD MILL ROAD	Morgan	Roadway Project	010	DOT	GDOT	August 2022

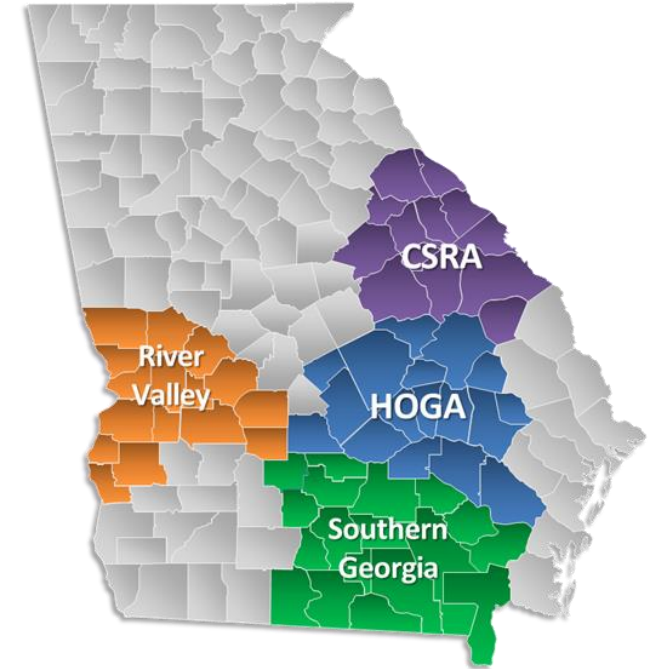
US 278 Widening and I-20 Frontage Road





May 2022 Letting

Proposed TIA Projects

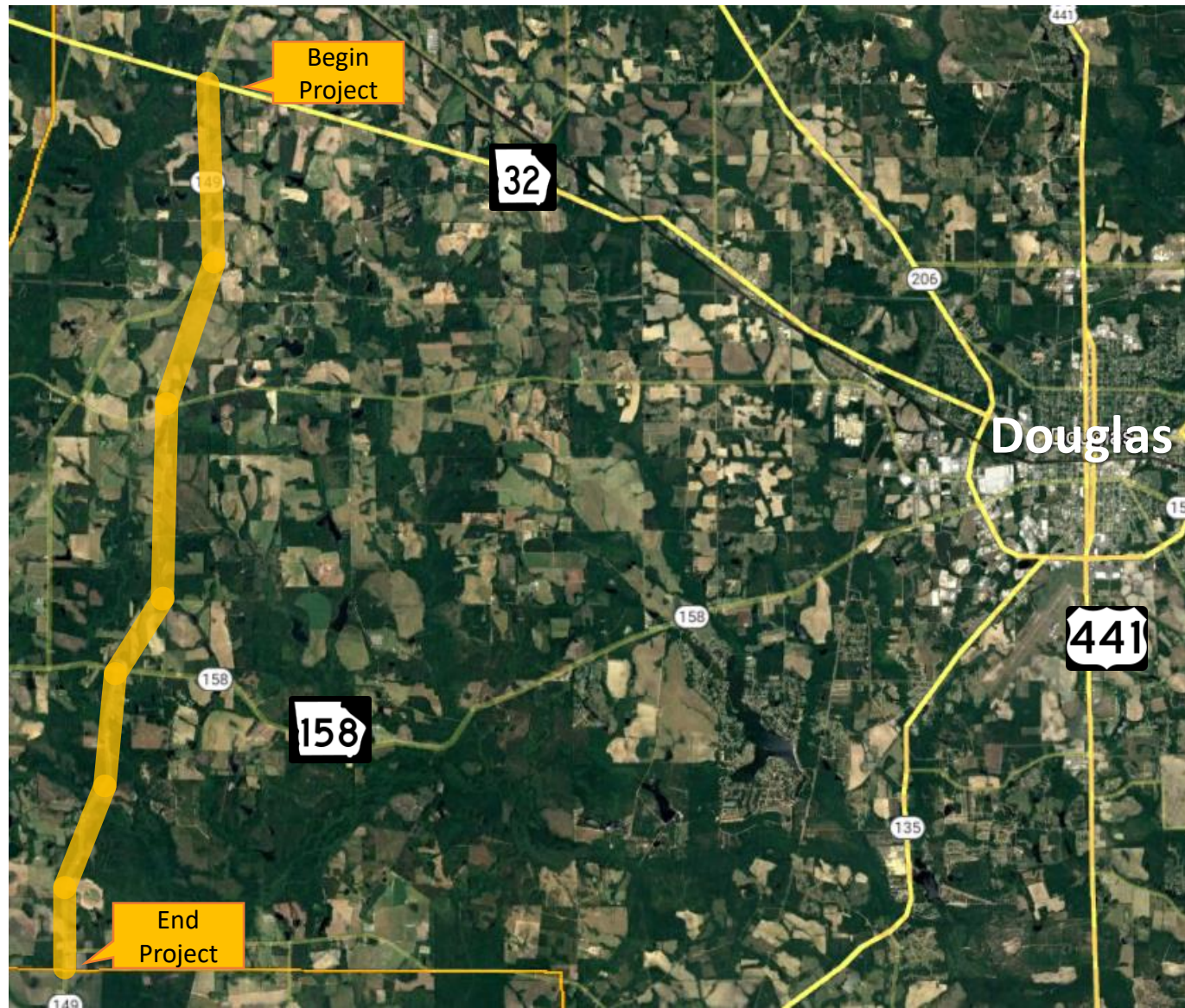


Kenneth Franks
State TIA Administrator
April 21, 2022

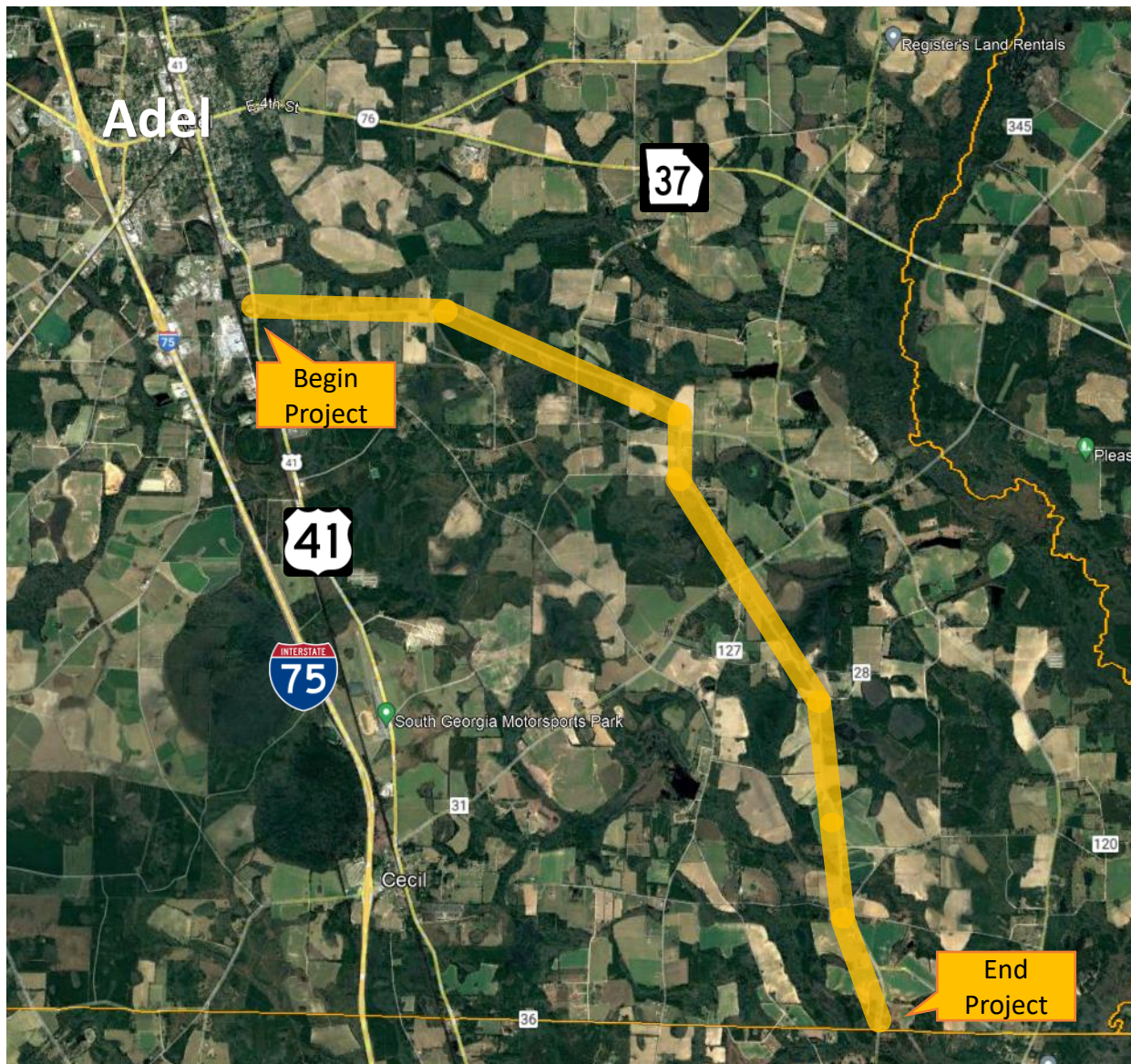
TIA Projects May 2022 Letting

Project ID	Description	Primary County	Primary Work Type	Congressional District	Project Let By	TIA Region
0016241	YOUNGIE FUSSELL ROAD FM ATKINSON COUNTY LINE TO SR 32 - TIA	Coffee	Minor Widen & Resurf	012	DOT	Southern Georgia
0016257	VAL DEL ROAD FM ADEL CITY LIMITS TO LOWNDES COUNTY LINE-TIA	Cook	Resurface & Maintenance	008	DOT	Southern Georgia
0016293	CR 30/CR 87/CR 307/HORSESHOE ROAD FROM SR 15 TO SR 15 - TIA	Pierce	Resurface & Maintenance	001	DOT	Southern Georgia

Youngie Fussell Road Resurfacing Coffee County / Congressional District 12

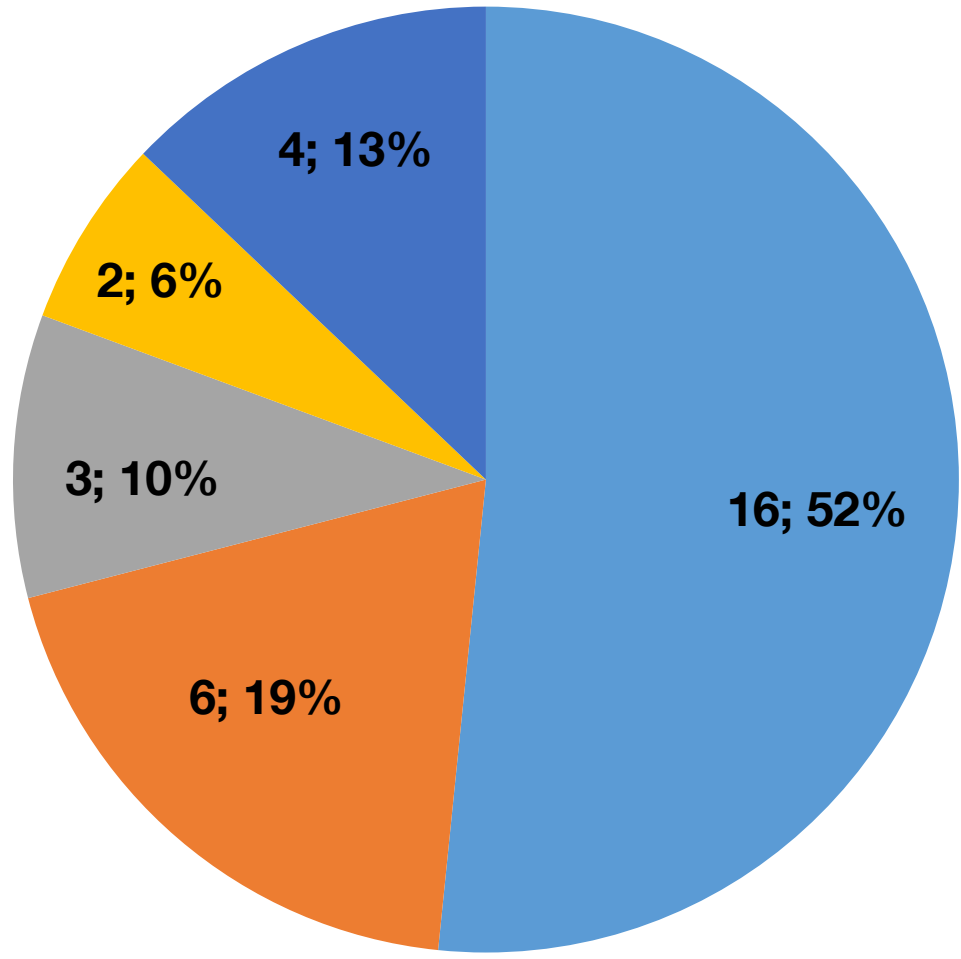


Val Del Road Resurfacing Coffee County / Congressional District 8



Fiscal Year 2022 Letting Report

Number of Projects May 2022 Letting



Total = 31

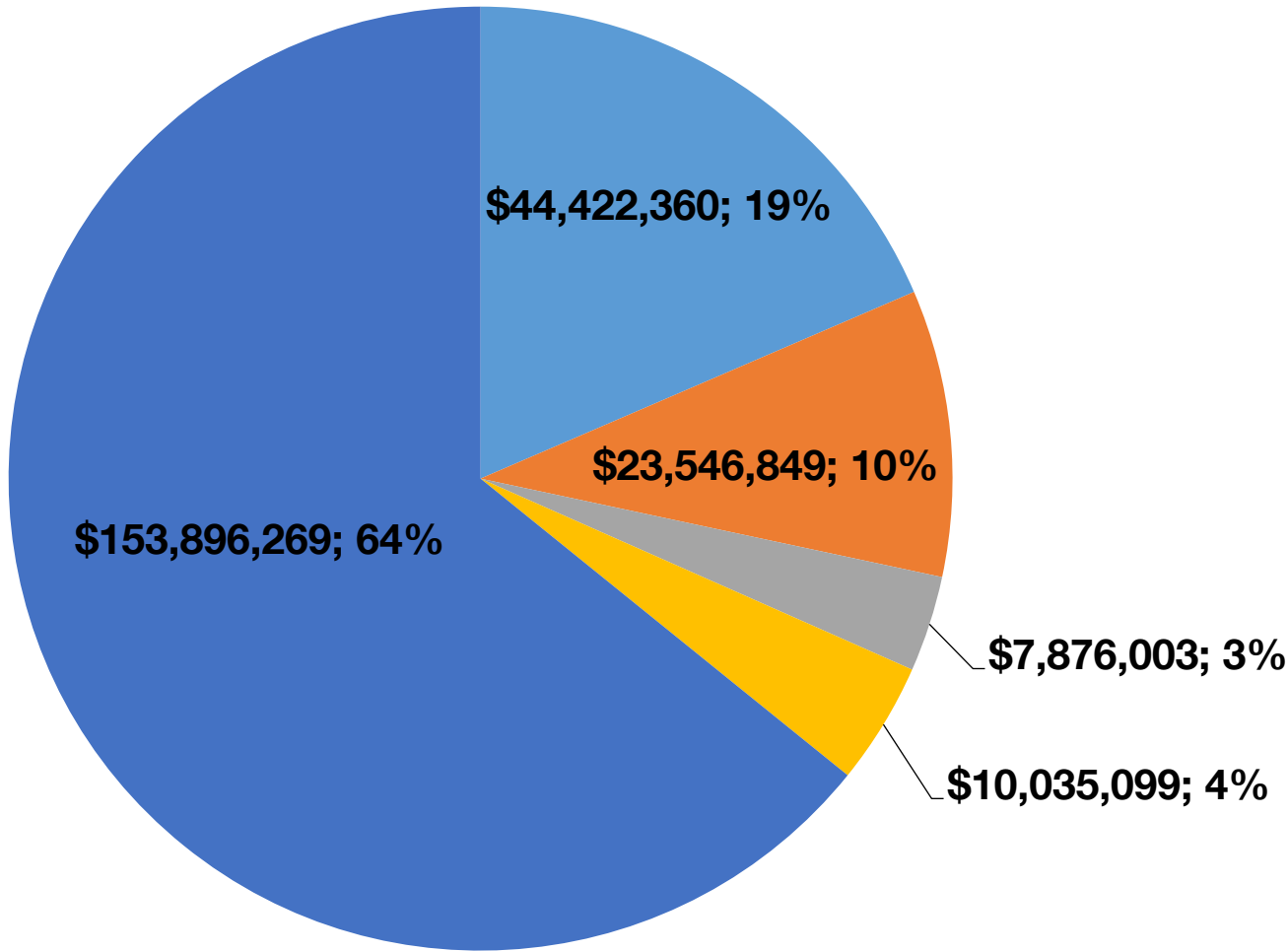
GDOT & Local Lets

- Maintenance
- Bridges
- Safety
- Enhancements
- Roads

Fiscal Year 2022 Letting Report

Dollar Amount of Projects

May 2022 Letting



GDOT & Local Lets

- Maintenance
- Bridges
- Safety
- Enhancements
- Roads

Total = \$239,776,580

For Board Review & Action

Proposed Revisions To The Construction Work Program

Matt Markham
Deputy Director of Planning
April 21, 2022

May 2022 CWP Board Revision For Board Review

Project ID	Description	Primary County	Congressional District	Primary Work Type	Action
0015637	CR 126/TURNER RD @ PATSILIGA CREEK TRIB 3 MI NW OF REYNOLDS	Taylor	002	Bridges	Deletion from the Program
0015638	CR 128/TURNER ROAD @ PATSILIGA CREEK 2 MI NW OF REYNOLDS	Taylor	002	Bridges	Deletion from the Program
0015639	CS 699/HAMILTON ROAD @ BEAVER CREEK IN MONTEZUMA	Macon	002	Bridges	Deletion from the Program
0015643	CR 275/JOHNSTONVILLE ROAD @ ROCKY CREEK 5 MI N OF FORSYTH	Monroe	008	Bridges	Deletion from the Program
0015648	CR 81/ROSE JUSTICE RD @ BIG SANDY CREEK 2.5 MI S OF IRWINTON	Wilkinson	008	Bridges	Deletion from the Program
0015655	CR 118/FOLENDORE ROAD @ COMMISSIONER CREEK 5.1 MI E OF GRAY	Jones	008	Bridges	Deletion from the Program
0015654	CR 295/TITUS VALLEY ROAD @ HALL CREEK 6.7 MI E OF HIAWASSEE	Towns	009	Bridges	Deletion from the Program
0015657	CR 463/CANADA CREEK ROAD @ TOCCOA RIVER SW OF BLAIRSVILLE	Union	009	Bridges	Deletion from the Program

May 2022 CWP Board Revision For Board Review

Project ID	Description	Primary County	Congressional District	Primary Work Type	Action
0015633	CR 362/POST ROAD @ MURDER CREEK 7.7 MI N OF MONTICELLO	Jasper	010	Bridges	Deletion from the Program
0015634	CR 362/POST ROAD @ PITTMAN CREEK 8.7 MI N OF MONTICELLO	Jasper	010	Bridges	Deletion from the Program
0015612	CR 347/MONROE MILL ROAD @ TALLAPOOSA RIVER NE OF TALLAPOOSA	Haralson	014	Bridges	Deletion from the Program
0015644	CR 197/NEWSOME GAP ROAD @ LOOKOUT CREEK 7.5 MI SW OF TRENTON	Dade	014	Bridges	Deletion from the Program
0015659	CR 214/BATTLE ROAD @ ROCKY CREEK 1 MI E OF FLOYD COUNTY LINE	Gordon	014	Bridges	Deletion from the Program
0019219	SR 404 SPUR @ TALMADGE MEMORIAL BRIDGE	Chatham	001	Bridges	Addition to the Program
0019184	CS 681/FORTNER ROAD @ MILL BRANCH 1.5 MI S OF METTER	Candler	012	Bridges	Addition to the Program
0019185	CR 221/OLLIFFTOWN RD @ FIFTEEN MILE CREEK 9.6 MI N OF METTER	Candler	012	Bridges	Addition to the Program

May 2022 CWP Board Revision For Board Review

Project ID	Description	Primary County	Congressional District	Primary Work Type	Action
0019186	CR 307/LONG BRIDGE RD @ EBENEZER CREEK 4 MI E OF SPRINGFIELD	Effingham	012	Bridges	Addition to the Program
0019218	VIDALIA RAIL TRAIL FM DOWNTOWN VIDALIA TO CEDAR CROSSING RD	Toombs	012	Bicycle/Ped. Facility	Addition to the Program
0019187	CR 309/OLD US 411 @ WILLBANKS BRANCH 10 MI SE OF CHATSWORTH	Murray	014	Bridges	Addition to the Program
0019188	CR 299/CCC CAMP ROAD @ EMERY CREEK 6.5 MI SE OF CRANDALL	Murray	014	Bridges	Addition to the Program
0019189	CR 4/DENNIS MILL ROAD @ ROCK CREEK 5.6 MI SE OF CHATSWORTH	Murray	014	Bridges	Addition to the Program
0019190	CR 256/HASSLERS MILL RD @ MILL CREEK 5.1 MI NE OF CHATSWORTH	Murray	014	Bridges	Addition to the Program
0019191	CR 26/MANNING MILL ROAD @ GREENBUSH BRANCH SE OF LAFAYETTE	Walker	014	Bridges	Addition to the Program
0019192	CR 26/MANNING MILL ROAD @ WEST ARMUCHEE CREEK TRIB	Walker	014	Bridges	Addition to the Program

May 2022 CWP Board Revision For Board Review

Project ID	Description	Primary County	Congressional District	Primary Work Type	Action
0019193	CR 48/LEE SCHOOL ROAD @ CANE CREEK 5.7 MI S OF LAFAYETTE	Walker	014	Bridges	Addition to the Program
0019194	CR 107/ANDREWS LANE @ WEST CHICKAMAUGA CREEK W OF LAFAYETTE	Walker	014	Bridges	Addition to the Program
0019195	CR 112/WEST COVE RD @ TRICKUM BRANCH 8.2 MI W OF LAFAYETTE	Walker	014	Bridges	Addition to the Program
0019196	CR 716/HOG JOWL ROAD @ POCKET BRANCH 6.4 MI W OF LAFAYETTE	Walker	014	Bridges	Addition to the Program

April 2022 CWP Board Revision For Board Action

Project ID	Description	Primary County	Congressional District	Primary Work Type	Action
0019099	SR 55 @ CLARKS MILLPOND DAM	Terrell	002	Culvert	Addition to the Program
0019124	CR 47/HOGGARD MILL ROAD @ BIG CYPRESS CREEK	Baker	002	Bridges	Addition to the Program
0019128	CS 718/FRONTAGE ROAD @ CEDAR CREEK TRIB 3 MI SE OF CORDELE	Crisp	002	Bridges	Addition to the Program
0019129	CR 225/BURL LANE ROAD @ DRY CREEK TRIB	Seminole	002	Bridges	Addition to the Program
0019120	CR 217/VAN BUREN ROAD @ LITTLE TOWALIGA RIVER	Lamar	003	Bridges	Addition to the Program
0019121	CR 51/CANNAFAX FARM ROAD @ LITTLE POTATO CREEK	Lamar	003	Bridges	Addition to the Program
0019122	CR 77/ETHERIDGE MILL ROAD @ POTATO CREEK 2 MI W OF MILNER	Lamar	003	Bridges	Addition to the Program
0019123	CR 25/WILLIAMS MILL ROAD @ LITTLE POTATO CREEK TRIB	Pike	003	Bridges	Addition to the Program

April 2022 CWP Board Revision For Board Action

Project ID	Description	Primary County	Congressional District	Primary Work Type	Action
0019125	CS 650/PARK STREET @ JONES CREEK TRIB	Brooks	008	Bridges	Addition to the Program
0019126	CR 480/LOWER MEIGS ROAD @ BRIDGE CRK & @ BRIDGE CRK OVERFLOW	Colquitt	008	Bridges	Addition to the Program
0019127	ROUNDTREE BRIDGE ROAD @ LITTLE RIVER 4.1 MI NE OF ELLENTON	Colquitt	008	Bridges	Addition to the Program
0019100	SR 60 @ TOCCOA RIVER	Fannin	009	Slope Repair	Addition to the Program
0019102	GARWOOD LAKE DAM DECOMMISSION & REMOVAL	Lumpkin	009	Drainage Improvements	Addition to the Program
0019109	CR 231/YONAH HOMER RD @ HUDSON RIVER TRIB 6.8 MI NW OF HOMER	Banks	009	Bridges	Addition to the Program
0019110	CR 231/YONAH HOMER RD @ HUDSON RIVER TRIB 6.4 MI NW OF HOMER	Banks	009	Bridges	Addition to the Program
0019111	CR 62/SIMS BRIDGE ROAD @ GROVE CREEK 8.1 MI SE OF HOMER	Banks	009	Bridges	Addition to the Program

April 2022 CWP Board Revision For Board Action

Project ID	Description	Primary County	Congressional District	Primary Work Type	Action
0019112	CR 63/DUNCAN ROAD @ HUDSON RIVER TRIB 9.9 MI SE OF HOMER	Banks	009	Bridges	Addition to the Program
0019113	CR 37/ELIAM ROAD @ WAHACHEE CREEK 5 MI S OF MIDDLETON	Elbert	009	Bridges	Addition to the Program
0019114	CR 179/BROWN BROTHERS ROAD @ LITTLE BEAVERDAM CREEK	Elbert	009	Bridges	Addition to the Program
0019115	CR 4/WEBSTER LAKE ROAD @ WHITE CREEK 7.7 MI SE OF CLEVELAND	White	009	Bridges	Addition to the Program
0019116	CR 74/ROY POWERS RD @ BRASSTOWN CREEK 7.2 MI E OF CLEVELAND	White	009	Bridges	Addition to the Program
0019118	CR 294/GODFREY ROAD @ GLADY CREEK 3.5 MI NW OF EATONTON	Putnam	010	Bridges	Addition to the Program
0019119	CR 216/OCONEE SPRINGS RD @ CROOKED CRK 6.5 MI NW OF EATONTON	Putnam	010	Bridges	Addition to the Program
0019117	CR 457/THOMPSON BRIDGE RD @ BRIAR CREEK 8 MI E OF WAYNESBORO	Burke	012	Bridges	Addition to the Program



Commissioner's Report to the State Transportation Board

Russell R. McMurry, P.E.

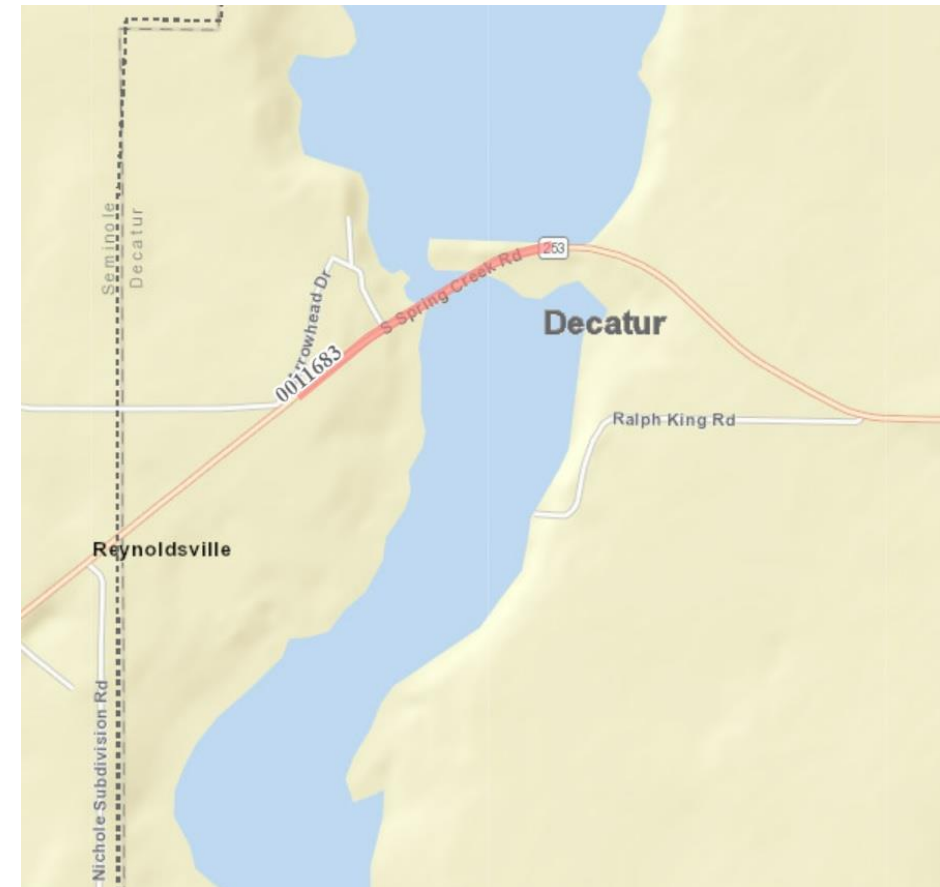
Commissioner

April 21, 2022

Commissioner's Update: March 2022 Data

- Transportation Fund Collections
- Employment Data
- Professional Services Procurement Update
- Highlights of Projects Open to Traffic

Construction of Bridge and Approaches on SR 253 over Spring Creek in Decatur County



Construction of Bridge and Approaches on SR 253 over Spring Creek in Decatur County



Construction of Bridge and Approaches on CR 35 over Shoal Creek in Spalding County



Construction of Bridge and Approaches on CR 35 over Shoal Creek in Spalding County



Bridge Replacement on Hog Jowl Road (CR 716) at Shaw Branch in Walker County



Bridge Replacement

on Hog Jowl Road (CR 716) at Shaw Branch in Walker County





Honors, Achievements & Recognitions

Congratulations!

Dana Lemon
South Metro Development
Outlook's Public Service
Leadership Award



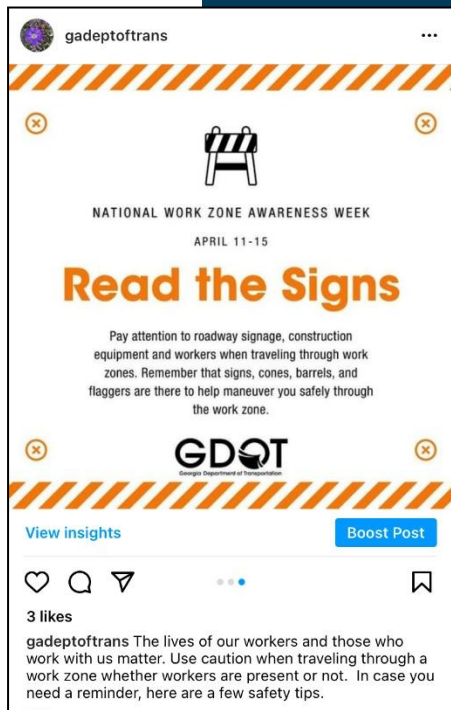
WalletHub.com Ranks Georgia #2 for Best Roads & Bridges

Best Roads & Bridges

1. Tennessee
2. Georgia
3. Nevada
4. Alabama
5. Wyoming



Work Zone Safety Awareness Week



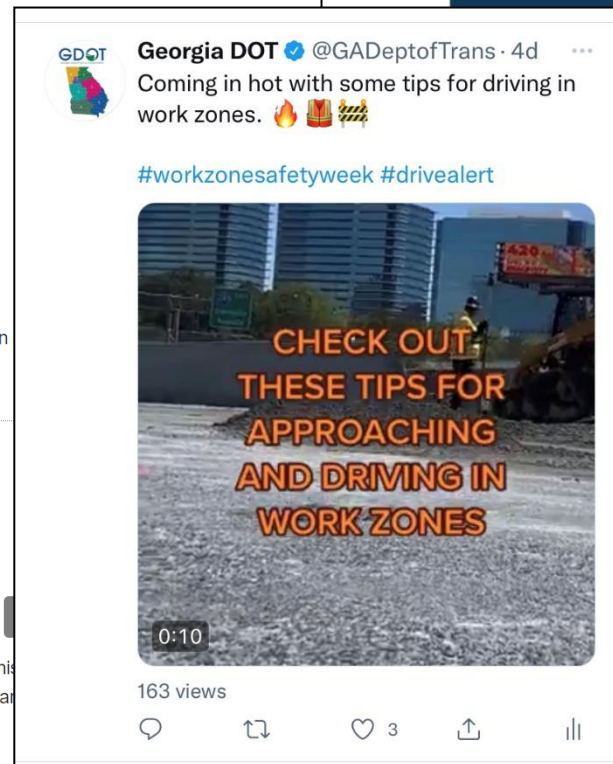
The Extra Mile Blog

Our dedicated team works to provide efficient, innovative solutions to our common challenges. Read the posts below to learn more.

From the Commissioner: Work zone safety takes everyone's effort

Posted: April 11, 2022, 9:00 AM

Today kicks off **National Work Zone Awareness Week**. While I think every week should be Work Zone Awareness Week, this week is a special opportunity for federal agencies and DOTs across the country to remind the public – and each other – of the critical importance of safety in our roadways.



Work Zone Safety Awareness Week

In 2021:



12,300
work-zone related crashes in
Georgia resulting in **4,027** injuries
and **63** fatalities



54%
of those work zone crashes were
roadway departure and rear end
crashes



17
fatalities involved commercial motor
vehicles



7
were pedestrian fatalities



Memorial display showcases the names of each of GDOT's fallen employees since recordkeeping began nearly 50 years ago.

GDOT / Lutzie 43 Safe Driving Summit



Right: A breakout session presented a re-enactment of what happens in a hospital emergency room when doctors and nurses are trying to save the lives of crash victims.



GDOT / Lutzie 43 Safe Driving Summit



Team from WellStar Health System poses with two “crash victims” as part of a real-life simulation of what happens after a crash.



Gridlock Guy: Tragedy birthed a crusade and a fresh approach to teen driving

ATLANTA TRAFFIC

By Doug Turnbull, for The Atlanta Journal-Constitution

April 3, 2022

Spring Milepost Features a Focus on Safety



Georgia DOT partnership with Scholastic showcases "Recognizing the Risk" Kids speak out on distracted driving

The Georgia Department of Transportation (Georgia DOT) joined with Scholastic, the global children's publishing, education and media company, on a campaign to educate the next generation of drivers. Developed for middle school students across the state, the "Recognizing the Risk" initiative gives students, teachers and parents resources to address distracted driving and walking.

The program builds upon Georgia DOT's existing Drive Alert Arrive Alive and See and Be Seen campaigns. Students were given the opportunity to work in teams to create a public-service type magazine about distracted driving and walking. A panel of judges scored the entries on writing, use of data and creativity.

The Grand Prize Winning Student Team will win a plaque, a certificate of recognition and a \$100 gift card to split among the team members. The Grand Prize Winning Student Team's submitting teacher will receive a \$100 gift card. The Grand Prize Runner-Up Student Team and the 7th Grade and 8th Grade Winning Student Teams will receive a plaque and a certificate of recognition.

2021-2022 WINNERS:

Grand Prize (see insert attached):
"Stop for Pedestrians"
7th Grade Students: Emma, Annalise
Teacher: Kendra Reeves
School: Thomas County Middle School, Thomasville, GA

2021-2022 WINNERS ANNOUNCED

Grand Prize Runner-Up:
"Hang Up And Drive"
7th Grade Students: Wyatt, Tannyn, Ellyn
Teacher: Kendra Reeves
School: Thomas County Middle School, Thomasville, GA

7th Grade Winner:
"Don't Make Texting and Driving a Trend This 2022"
7th Grade Students: Jannah, Car Mya, Ken Niyah, Faith, Isabella
Teacher: Lee Hadley
School: Brooks County Middle School, Outren, GA

8th Grade Winner:
"Distracted Walking and Driving"
8th Grade Students: Jacob, Elise, Sydney
Teacher: Nancy Porter
School: Jane Mason Middle School, Brunswick, GA

Hang Up And Drive

Don't make Texting and Driving a Trend this 2022

Distracted Walking and Driving



Through strategic partnerships, GDOT keeps roadway safety top of mind

Leading with Lutzie

By Robert Clarke

According to the National Highway Traffic Safety Administration (NHTSA), 20,160 people died in car crashes during the first six months of 2021. That's the largest number of fatalities since 2006. Additionally, the number of pedestrians killed is also on the rise. In January 2022, the U.S. Secretary of Transportation stated fatalities on America's roads, streets and highways are a "national crisis".

Roadway safety is of the utmost importance at the Georgia Department of Transportation (Georgia DOT). The department is committed to preserving the safety of all travelers on Georgia's roadways through a variety of strategies including partnerships, educational initiatives, preventative measures and programs.

In 2015, Georgia DOT launched the Drive Alert Arrive Alive (DAAA) campaign to address the startling statewide data that emerged showing the first increase in roadway fatalities in the state in a decade. The campaign educates drivers about simple changes they can make in their driving behavior to prevent crashes, improve safety and save lives. DAAA is just one of several key safety initiatives implemented by Georgia DOT.

Many deaths are due to preventable crashes. Simple changes to eliminate unsafe driving behavior (including not driving distracted) can reduce the primary factors in many roadway fatalities. Other factors in roadway deaths are impaired driving, driving too fast for conditions and failure to wear a seatbelt. DAAA urges motorists to take responsibility to protect themselves, their passengers, other motorists, pedestrians and bicyclists when traveling.

In an effort to continue strengthening DAAA and to other safety-focused initiatives focused on distracted and impaired driving, Georgia DOT recently entered into a two-year partnership with the Lutzie 43 Foundation.

The partnership is a powerful combination of the Lutzie 43 Foundation's 43 Key Seconds safe driving initiative and Georgia DOT's DAAA safety education campaign. The partnership will include a comprehensive communications plan, new Safe Driving Summit events and the distribution of the Lutzie 43 Foundation's 43 Key Seconds keys through GDOT's HERO and CHAMP programs.

The Lutzie 43 Foundation was established in honor of Philip Lutzier, a former Auburn University football player who was injury number 43 and who died in 2014 as an unrestrained backseat passenger in a car crash involving a driver who had been drinking and then chose to drive. The foundation's goal is to reduce the number of distracted driving incidents caused by unsafe driving and to encourage young people to make the correct



Transportation Alternatives Program (TAP)

IIJA Categories




Our Sympathy

GDOT Retiree Gary Mailhot

Tornado Clean-Up Response



Tornado Clean-Up Response





□ Resolution Honoring **Chris Tomlinson**





Committee Reports

- Finance Committee
- Legislative Committee
- Intermodal Committee
- Statewide Transportation Planning / Strategic Planning Committee
- P3 Committee
- Committee of the Whole





□ I-285 / I-20 East Interchange

- *Kevin Abel, Chair, P3 Committee*





I-285/I-20 East Interchange Update

Meg Pirkle, P.E.
Chief Engineer
April 21, 2022

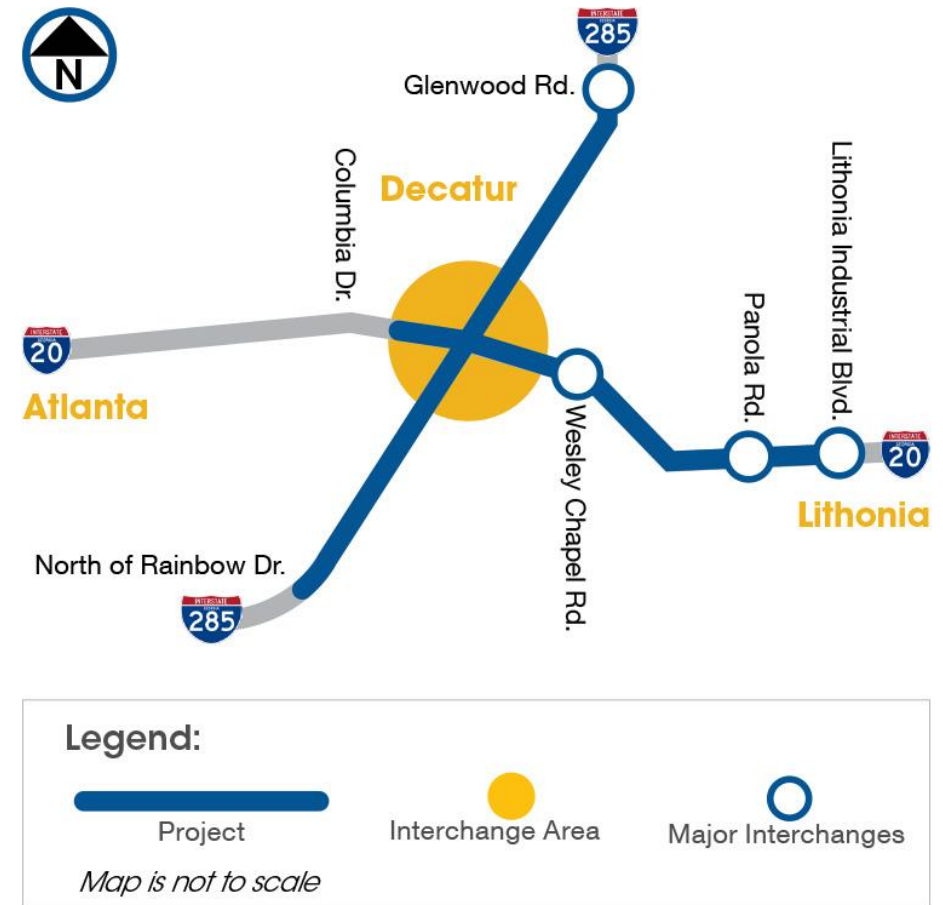


Agenda

- Project Overview
- GDOT & SRTA Joint Resolution
- Procurement
 - Shortlisted Teams
 - Evaluation Process
 - Results
- Next Steps

I-285/I-20 East Interchange

- Reconstruction of the interstate system-to-system ramps at the I-285/I-20 Interchange east of Atlanta
- Addition of a combination of collector-distributor (CD) lanes and auxiliary lanes along I-20 east of the I-285/I-20 East Interchange, plus a northbound auxiliary lane up to Glenwood Road
- Designed to not preclude future I-20 Express Lanes and direct connections to the proposed I-285 East Side Express Lanes



GDOT & SRTA Joint Resolution May/June 2020

- Contract type is Design-Build-Finance
- GDOT conducts procurement of the Developer
- SRTA enters into Project Agreement (PA) with Developer
- GDOT to function as Project Manager/Agent for SRTA
- GDOT and SRTA to enter annually renewable funding MOU
- SRTA makes payments to Developer
 - During work (FY 2023-2027); and
 - To repay financing (through FY 2030)

Competitive Procurement

238

Participants registered for the virtual Industry Forum on 5/13/2020

8

One-on-one meetings held with interested teams/firms following the Industry Forum

6

Respondent teams submitted SOQs on 9/16/2020

Comprised of 64 major team members (lead contractors, lead engineers, nominated subcontractors, nominated subconsultants, and financially responsible parties)

4

Respondent teams shortlisted on 11/20/2020

3

Proposals received on 1/27/2022

I-285/I-20 East Interchange Shortlisted Teams

East Interchange Builders

- Guarantor – Walsh Construction Group, LLC
- Lead CST Contractor – Archer Western, E.R. Snell (JV)
- Lead Engineering Firm – Infrastructure Consulting & Engineering, LLC

East Perimeter Contractors

- Guarantors – Ferrovial Construction US Corp., Webber LLC
- Lead CST Contractor – Ferrovial Construction US Corp., Webber LLC (JV)
- Lead Engineering Firm – Michael Baker International, Inc.

Perimeter Mobility Partners

- Guarantor – Lane Industries Incorporated
- Lead CST Contractor – The Lane Construction Corporation, C.W. Matthews Contracting Co. Inc. (JV)
- Lead Engineering Firm – WSP USA Inc.

East Expressway Connectors

- Guarantor – Dragados S. A; MasTec, Inc.
- Lead CST Contractor – Dragados USA, Inc., Condotte American, Inc., Prince Contracting (JV)
- Lead Engineering Firm – Stantec Consulting Services, Inc.

Evaluation Process

Evaluation of
Responsiveness
and Pass/Fail
Factors



Evaluation of
Technical and
Financial
Evaluation Criteria



P3 Steering
Committee
Determination

Payment for Work Product (PfWP)

- Rules authorize GDOT to pay a sum to unsuccessful proposer(s) that submit a responsive proposal
- The amount, and terms, for the payment for work product are based on:
 - market trends,
 - funding availability
 - precedent design-build-finance (DBF) projects
 - value of the work product anticipated given the scope of work for the Project
- P3 Steering Committee authorized a payment of \$1.25M for each unsuccessful proposer
- PfWP Incentivizes Proposers to devote resources and expertise to develop a strong and cost-effective proposal
- GDOT receives value equal to or greater than PfWP

Summary & Scoring Results

Apparent Best Value Proposer	Ranking	Technical Proposal Score	Financial Proposal Score	Total Proposal Score
East Interchange Builders, LLC	1	191.75	750.00	941.75
Perimeter Mobility Partners, LLC	2	185.75	747.21	932.96
East Perimeter Contractors	3	159.50	717.71	877.21

Apparent Best Value Proposer
East Interchange Builders, LLC
 DBF Contract Sum: \$ 685,573,000.00

Next Steps

- Upon STB approval, GDOT will commence steps to finalize the PA with the Best Value Proposer (BVP) according to the ITP.
- GDOT will submit the final form of the PA to the STB.
- Signing of the PA (Commercial Close) is to occur within 60 days of selection.
- Financial Close is to occur within 105 days of selection.
- Following Financial Close, GDOT will issue NTP1 to the Developer.
 - Construction is anticipated to begin in mid-2023.

A construction site featuring a large crane on the left and a partially completed building structure on the right. The scene is overlaid with a semi-transparent green filter. A white geometric shape, resembling a large arrow pointing right, is positioned on the right side of the image.

Questions?



- New Business
- Adjourn





State Transportation Board Meeting

April 21, 2022